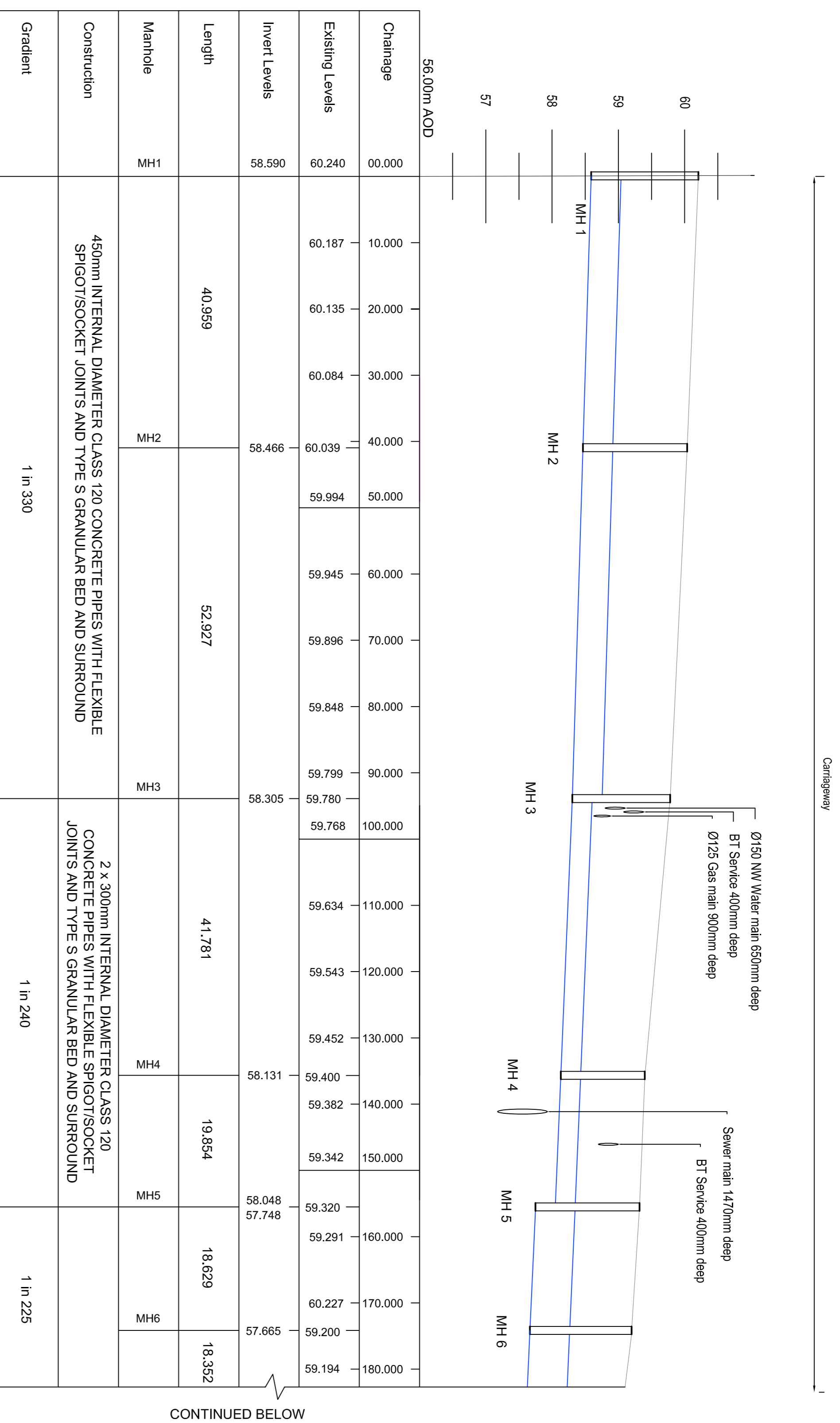


**NOTES:**

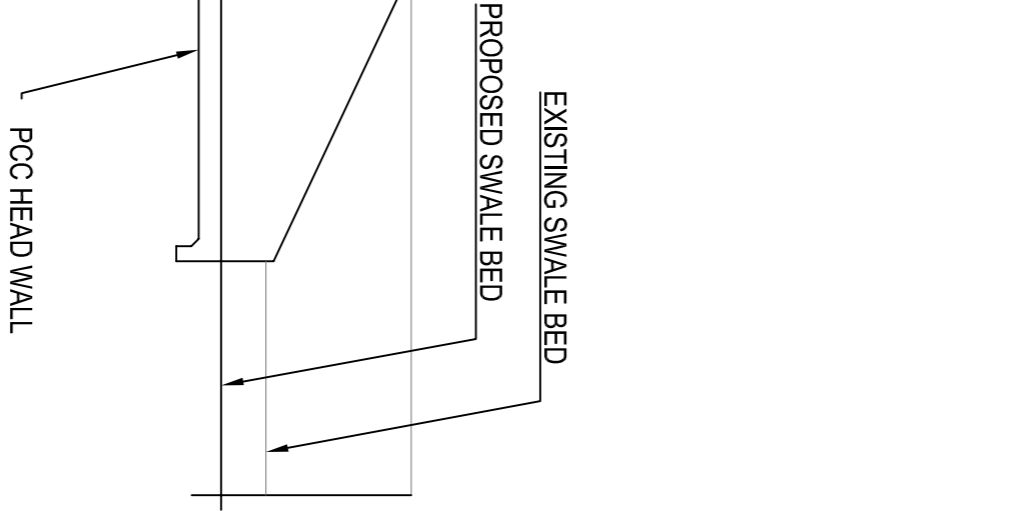
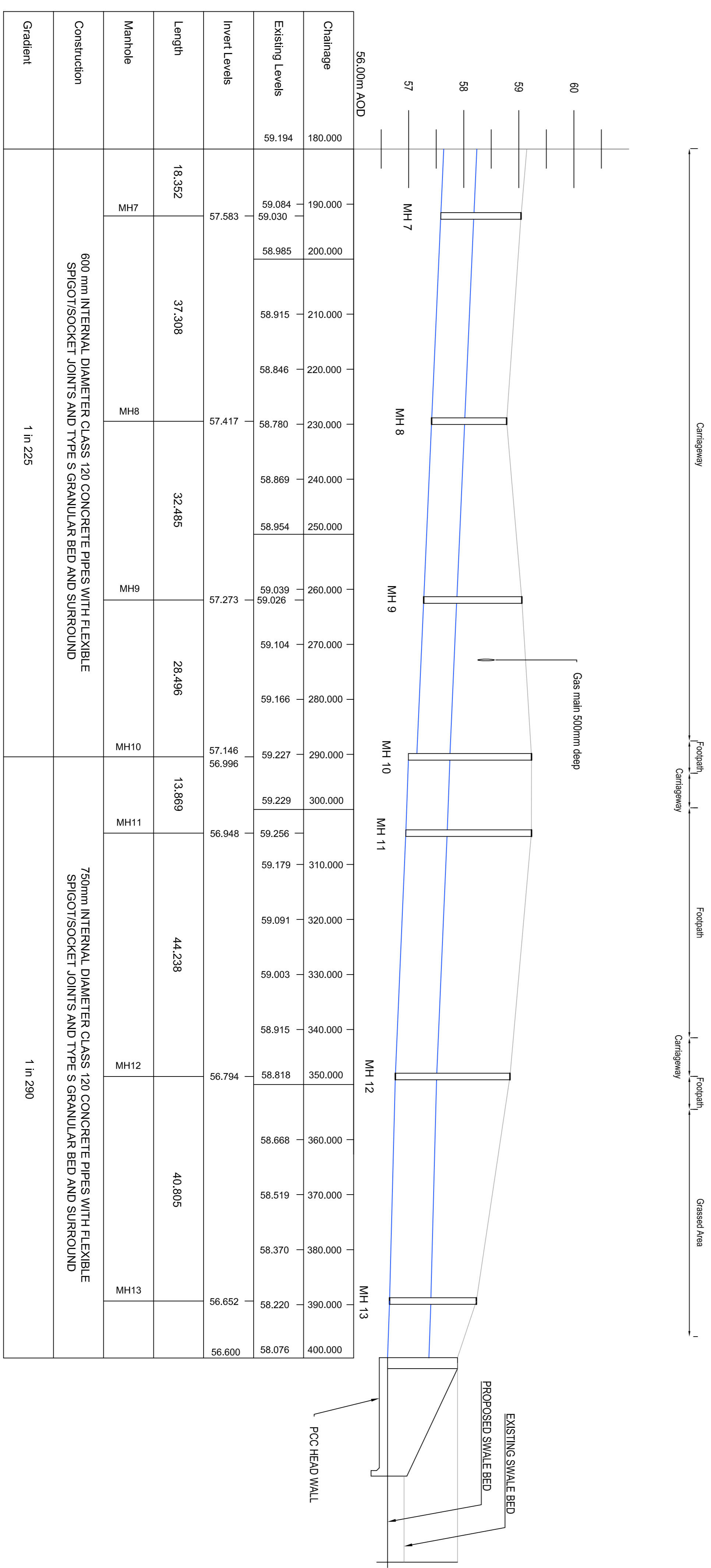
- 1) ALL LEVELS ARE IN METERS AND ALL DIMENSIONS ARE IN MILLIMETERS UNLESS STATED OTHERWISE.
- 2) THIS DRAWING SHALL BE READ IN CONJUNCTION WITH ALL OTHER RELEVANT DRAWINGS, SPECIFICATION APPENDICES AND HIGHWAY CONSTRUCTION DETAILS.

**KEY:**

- Existing Ground
- Pipe



CONTINUED BELOW



**Project:** FAIRWAYS ESTATE FLOOD ALLEVIATION

**Client:** NEWCASTLE CITY COUNCIL

**Classification:** Commercial in Confidence

**Revision Table:**

Rev	U	M	D	App'd	Description	Date
1-500	SB	WMA	RB			

**Scale:** @ A1

**Project No:** CS/067775

**Date:** 06-12-17

**Drawing Identifier:** FWS-CAP-00-HDG-DR-C-1002

**Project - Client - Zone - Level - File - Title - Scale - Number:** FWS-CAP-00-HDG-DR-C-1002

**851192 Contact:** madden

**C01**

**Capita Property & Infrastructure**  
 The Quadrant, The Silverlink North, Cobble Business Park,  
 North Tyneside NE27 0BY - 0191 543 4819  
 www.capitaiproperty.co.uk  
 Capita Property and Infrastructure Ltd.